





















LEGEND

-  Water Meter
-  Sewer Service Line
-  Building Envelope
-  Public Utility Easement
-  Drainage Easement
-  Lot Corner
-  Approx. Ground Elevation @ Property Corner
-  Proposed Elevation @ Top-Back of Curb
-  Public Drainage Easement
-  Lot Boundary
-  Road / ROW Centerline
-  Right-of-Way
-  Easement
-  Setbacks
-  Building Envelope
-  Pad
-  Straw Barrier
-  Natural Zone
-  See Design Guidelines for Details
-  404 Jurisdictional Limits



Havasu
FOOTHILLS
Estates

Homesite Type:
DESERT HOMESITE
Minimum Sq. Ft.:
1800 SQ/FT

Buyer _____ *Date* _____

HFE Representative _____ *Date* _____



GRADING EXHIBIT 1" = 30'

Havasu Foothills SUBDIVISION	2372 TRACT	16 LOT	0.46 ACREAGE
---------------------------------	---------------	-----------	-----------------

This Exhibit is for planning purposes only. Use of this data received by Recipient shall be at the Recipient's full risk. Recipient indemnifies and holds harmless KKO Development from damages, claims or losses resulting from the use of provided data. The information provided is based on proposed roadway elevations, lot grading, and utility locations. All information is subject to change and shall be field verified prior to preparing construction documents. KKO Development construction documents. KKO Development is not responsible for verification of the information shown on this exhibit.